



THURSDAY
28.05.2020


SUMMER REPORT

More information www.walsertal.at

	Morning		Afternoon		Evening
7 AM		12 PM		6 PM	
Valley	9 °C	Valley	14 °C	Valley	15 °C
Mountain	3 °C	Mountain	5 °C	Mountain	5 °C
Precipitation	0 %	Precipitation	30 %	Precipitation	70 %

LIFTS IN OPERATION

0/8

- | | |
|--|--|
|  Pendelbahn Sonntag-Stein |  Doppelsessellift Oberpartnom |
|  Glatthorn |  Guggernülli |
|  Panorama Stafelalpe |  Übungslift Faschina |
|  Skikindergarten |  Skigebiet Damüls |

THEME TRAILS

0/6

- | | |
|---|--|
|  Blumen-Wanderlehrpfad Faschina |  Klangraum.Stein Sonntag |
|  KneippAktivWeg Raggal |  Lawineweg Blons |
|  Walderlebnispfad Marul |  Weg der Sinne St. Gerold |

LODGES / RESTAURANTS / BARS

0/7

- | | |
|---|---|
|  Alpe Steris |  Alpe Laguz |
|  Alpe Klesenza |  Breithornhütte |
|  Seilbahn Stubai |  Bad Rothenbrunnen |
|  Franz-Josef Hütte | |

SUMMER HIKING TRAIL HINTS

- | | |
|---|---|
|  Bad Rothenbrunnen Sonntag-Buchboden |  Wiesweg über Labom Raggal |
|  Zum Seewaldsee Fontanella |  Ludescherberg Raggal |
|  Rund ums Zafernhorn Fontanella-Faschina |  Unterpartnom – Oberpartnom – Steris Sonntag |
|  Alpwanderung Walserkamm Blons-St.Gerold |  Kellaspitze Raggal-Marul |
|  Alpe Laguz - Partnom Alpen - Sonntag Raggal-Marul | |

Directions and other hikes at: www.walsertal.at/sommerwanderwege

Last modification 28.05.2020 14:24

- | | |
|--|--|
|  Open |  Closed |
|  Easy |  Medium |
|  Hard | |

Depending on the weather or unforeseen events, operating times may change or the facilities and hiking trails may be closed.