

WETTER HEUTE

Early clouds will clear to leave the region with a dry and sunny day.

☀️ Sunrise: 05:25 Uhr 🌄 Sunset: 21:19 Uhr

MORNING



16 °C

Snow line	3200 m
Probability of precipitation	10 %
Probability of thunderstorms	5 %
Wind	5 km/h, SO
Sunshine	1,6 h

MIDDAY



24 °C

Snow line	3500 m
Probability of precipitation	45 %
Probability of thunderstorms	10 %
Wind	5 km/h, NO
Sunshine	4,1 h

EVENING



20 °C

Snow line	3500 m
Probability of precipitation	45 %
Probability of thunderstorms	40 %
Wind	5 km/h, SW
Sunshine	5,1 h

CABLE CARS

4/5

THEME PATHS

4/5

- ✗ Palüd Cable Car Brandnertal
- ✓ Loischkopfbahn
- ✓ Dorfbahn Brandnertal
- ✓ Lünersee Cable Car
- ✓ Panoramabahn

- ✓ Fairy Tale & Legend Trail | Bürs
- ✓ Tiererlebnispfad (Animal experience trail) | Brand
- ✓ Barefoot Trail | Brand
- ✓ Natursprünge-Weg | Brandnertal
- ✗ Tierwelten-Weg | Brandnertal

GOLF/CLIMBING

2/3

SWIMMING

1/1

- ✗ Climbing Park Brandnertal
- ✓ Golfclub Brand
- ✓ Via ferrata Kellenegg | Brand

- ✓ "Alvierbad" Nature Pond








Last modified 17.06.2026 02:56 AM

✓ open ✗ closed Depending on the weather or unforeseen events, we reserve the right to change the operating times or close the facilities and hiking trails. Walking on the summer hiking trails is at your own risk.

Depending on the weather or unforeseen events, operating times may change, and facilities and hiking trails may be closed without prior notice. Hiking on summer trails is at your own risk.

GASTRONOMY ON THE MOUNTAIN, ALPS, HUTS

10/22


- | | | | |
|---|--|---|--|
|  Schattenlaganhütte |  Rufana Alp |  Untere Brüggelealpe |  Palüdhut |
|  RESTAURANT FUCHSBAU |  Schesaplanahütte |  Alpe Rona |  Douglass Hütte |
|  Niggenkopf Terrasse |  Sarotla Hut |  Oberzalimhütte |  Schmafu Bar |
|  Alpengasthof Melkboden |  Parpfienzalpe |  Alpe Lünersee |  Totalphütte |
|  Restaurant Unicorn |  Mannheimer Hütte |  Heinrich Hueter Hütte |  Lindauer Hütte |
|  Restaurant Frööd |  Alpe Furkla | | |

Tip:



Discover the most beautiful summer hiking trails in Brandnertal – from leisurely walks to scenic summit tours. You'll find all routes, tour tips, and detailed trail descriptions at www.brandnertal.at/hiking.

TRAILSTATUS BIKEPARK BRANDNERTAL

15/16

- | | |
|--|---|
|  ST-05 TSCHONNY NOXWIL |  ST-04 TSCHARLIE TSCHÄPLIN |
|  DROP & BAGJUMP ZONE |  TSCHINA WILD & TSCHIM BEAM ZONE |
|  ST-08 ALTE STATT TRAIL |  ST-09 SCHMALZBÖDILE TRAIL |
|  ST-10 PARPFIENZ TRAIL |  WHIP & HIP ZONE |
|  ST-01 TSCHENGLA UNCHAINED |  ST-03 TSCHACK NORRIS |
|  MOUNTAINKART STRECKE |  ST-02 TSCHÄCK THE RIPPER |
|  ST-12 LOWER TSCHOY RIDE |  ST-11 UPPER TSCHOY RIDE |
|  ST-06 TSCHÄCKIE TSCHAN |  ST-07 BURTSCHA TRAIL |

Last modified 17.06.2026 02:56 AM

 **open**  **closed** Depending on the weather or unforeseen events, we reserve the right to change the operating times or close the facilities and hiking trails. Walking on the summer hiking trails is at your own risk.

Depending on the weather or unforeseen events, operating times may change, and facilities and hiking trails may be closed without prior notice. Hiking on summer trails is at your own risk.